







Kalama Horse Camp, Cougar, Wash.

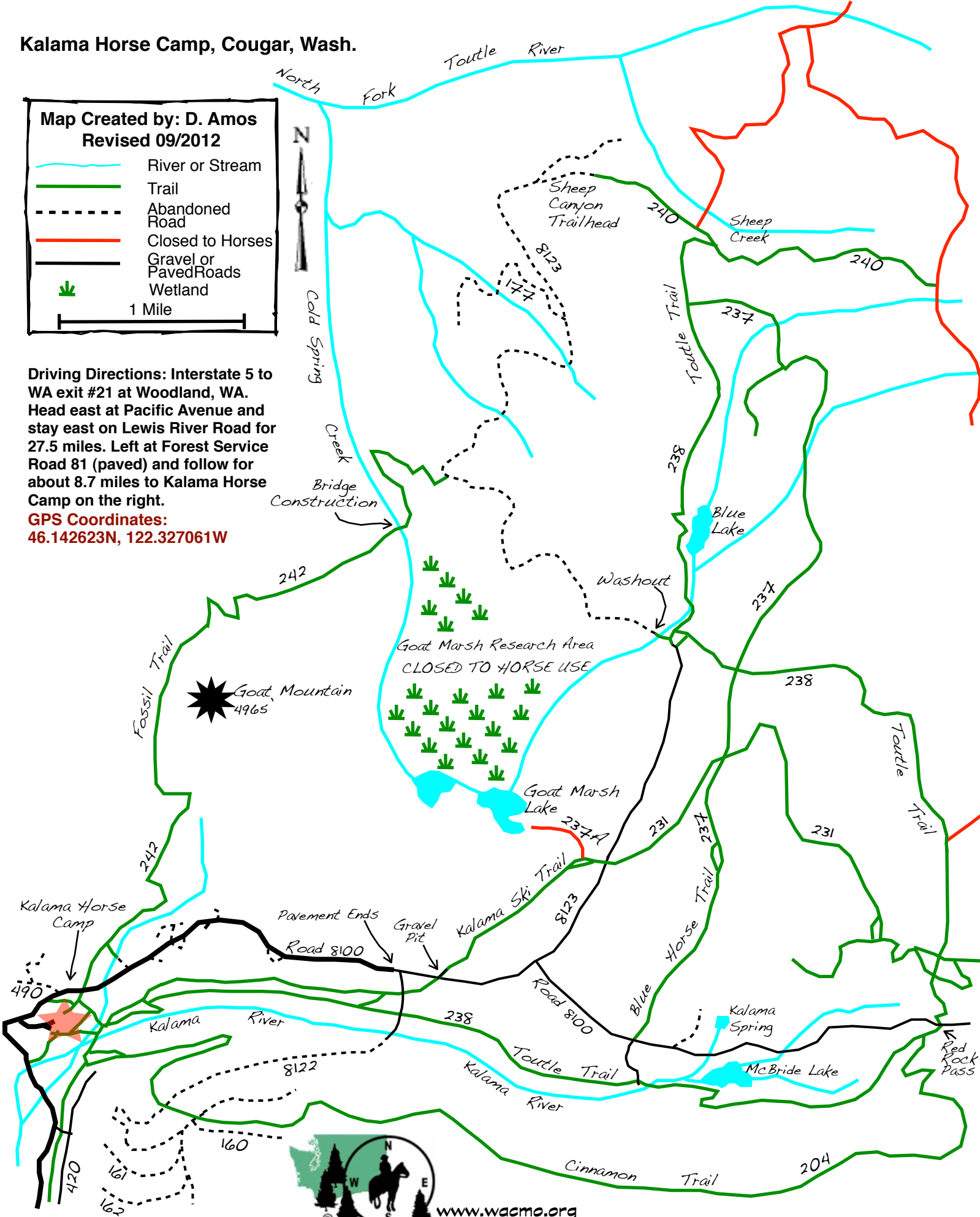
Map Created by: D. Amos
Revised 09/2012

-  River or Stream
-  Trail
-  Abandoned Road
-  Closed to Horses
-  Gravel or Paved Roads
-  Wetland

1 Mile

Driving Directions: Interstate 5 to WA exit #21 at Woodland, WA. Head east at Pacific Avenue and stay east on Lewis River Road for 27.5 miles. Left at Forest Service Road 81 (paved) and follow for about 8.7 miles to Kalama Horse Camp on the right.

GPS Coordinates:
 46.142623N, 122.327061W



www.wacmo.org

User assumes all risk associated with this map. As with all maps and related data, inaccuracies may exist and conditions may and do change.