

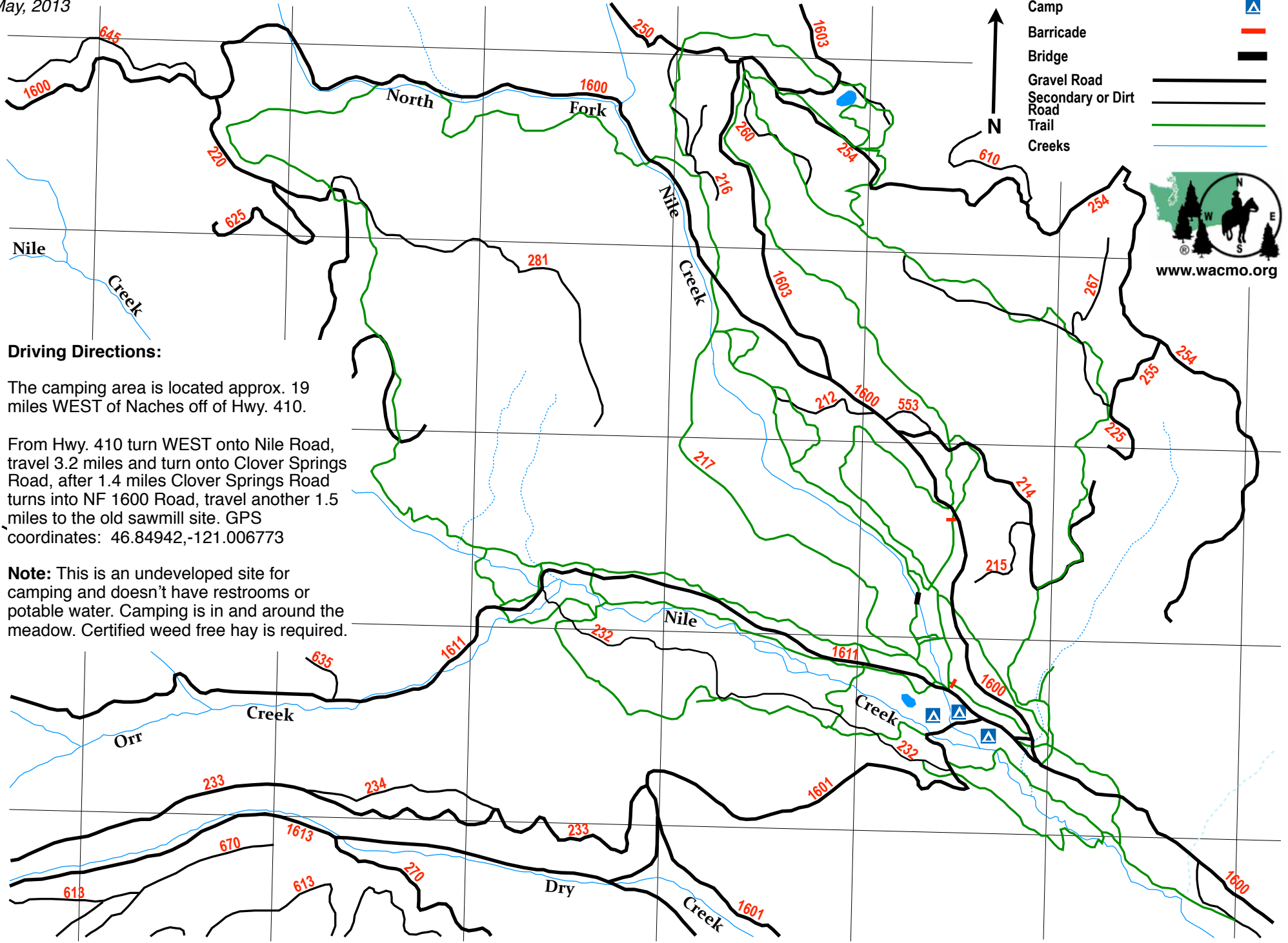
# Nile Creek-Old Sawmill, Naches, Wash.








Created by D. Amos

May, 2013

User assumes all risk associated with this map. As with all maps and related data, inaccuracies may exist and conditions may and do change.

1 mile



- Camp 
- Barricade 
- Bridge 
- Gravel Road 
- Secondary or Dirt Road 
- Trail 
- Creeks 



## Driving Directions:

The camping area is located approx. 19 miles WEST of Naches off of Hwy. 410.

From Hwy. 410 turn WEST onto Nile Road, travel 3.2 miles and turn onto Clover Springs Road, after 1.4 miles Clover Springs Road turns into NF 1600 Road, travel another 1.5 miles to the old sawmill site. GPS coordinates: 46.84942,-121.006773

**Note:** This is an undeveloped site for camping and doesn't have restrooms or potable water. Camping is in and around the meadow. Certified weed free hay is required.